

Map the Texas Tribes

Directions:







1. Draw symbols to show where the Indians lived.
2. Label the points of the compass rose.
3. Cut out the ruler at the bottom of the page. Estimate how many kilometers it is from the most western tip of Texas to the most southern tip of Texas.

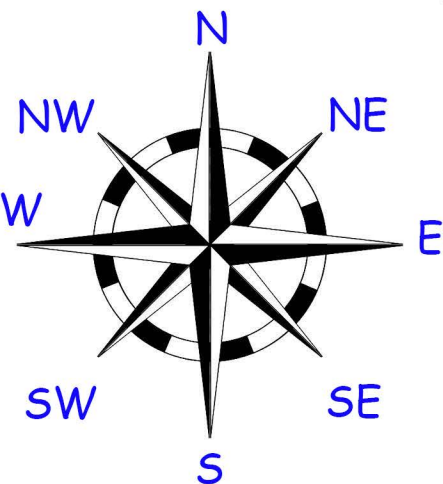
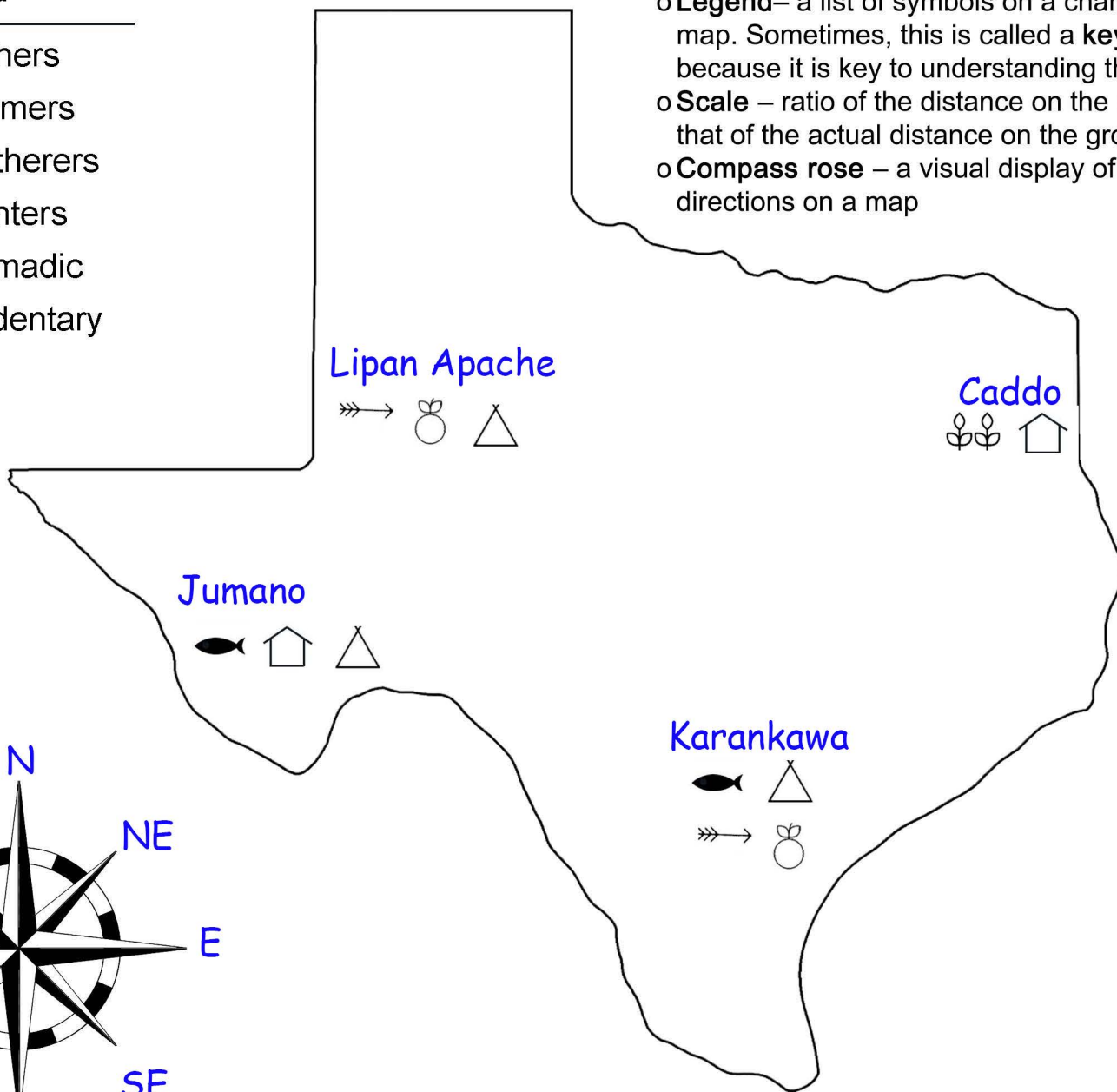
Around 1,150 kilometers from most western tip of Texas to the most southern tip of Texas.

Vocabulary


- o **Legend** – a list of symbols on a chart or map. Sometimes, this is called a **key** because it is key to understanding the map.
- o **Scale** – ratio of the distance on the map to that of the actual distance on the ground
- o **Compass rose** – a visual display of the directions on a map

Legend

	Fishers
	Farmers
	Gatherers
	Hunters
	Nomadic
	Sedentary



0 100 200 Miles



0 100 200 Kilometers

